Strada comunale Grossa - Strada comunale Moretto
(OPERE DI URBANIZZAZIONE PRIMARIA ambito PEC 6.13)
PLANIMETRIA - scala 1:400

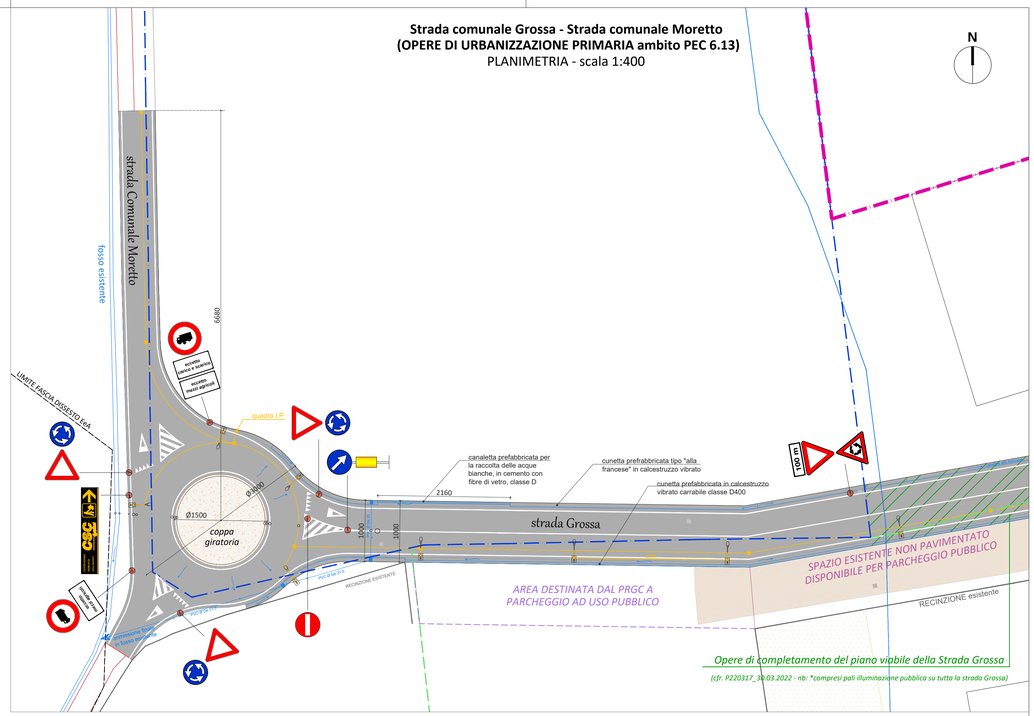

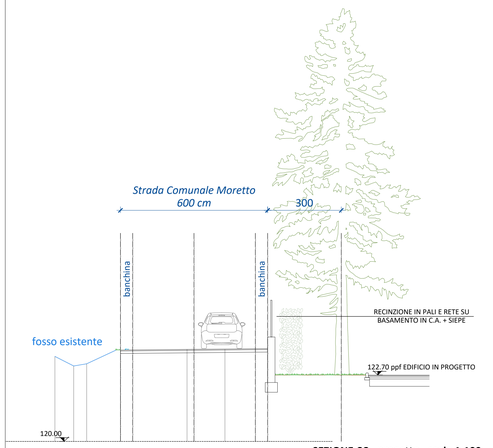

SEZIONE CC - progetto - scala 1:100

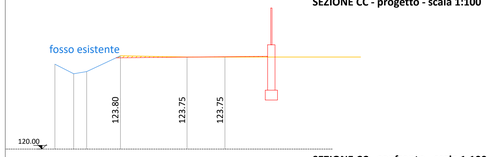

SEZIONE CC - confronto - scala 1:100

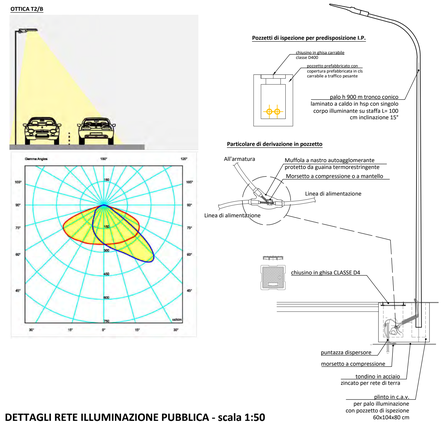

DETTAGLI RETE ILLUMINAZIONE PUBBLICA - scala 1:50



INDICAZIONE SEGNALETICA VERTICALE - Codice della Strada

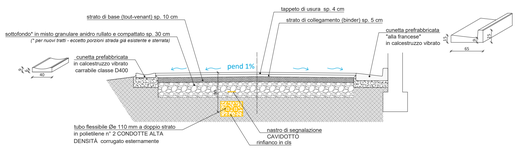

POZZETTO CADITOIA CON GRIGLIA PER RACCOLTA ACQUE METEORICHE

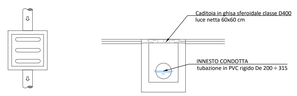

DETTAGLI RETE RACCOLTA ACQUE METEORICHE - scala 1:50

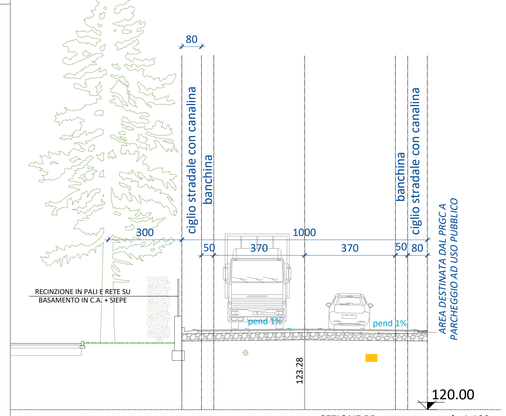

SEZIONE BB - progetto - scala 1:100

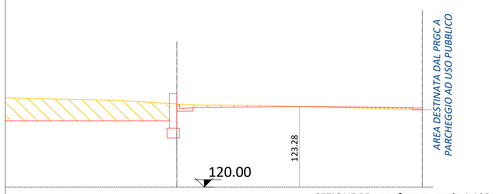

SEZIONE BB - confronto - scala 1:100

COSTRUZIONE

DEMOLIZIONE



SEZIONE AA - progetto - scala 1:160

SEZIONE AA - confronto - scala 1:160

key plan

aggiornamenti		data

dott. ing. Francesco Boca
via Boggiani,9–Novara
tel. 0321 465813
studio@studioingboca.it

Proponente: **C.S.C.** Costruzione Serbatoi Collaudati s.r.l.

Comune di Terruggia (AL)

PIANO ESECUTIVO CONVENZIONATO *(L.r. 56/77)*
ambiti 6.8 - 6.13

Stato di progetto

Opere di urbanizzazione primaria

n.dis.	data	scale	
P/220316	**11.03.2022**	**1:400 - 1:160 - 1:100 - 1:50**	**07**